






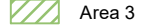




















Parramatta Local Environmental Plan 2011

Key Sites Map Special Provisions Area Map - Sheet CL1_018


Key Sites

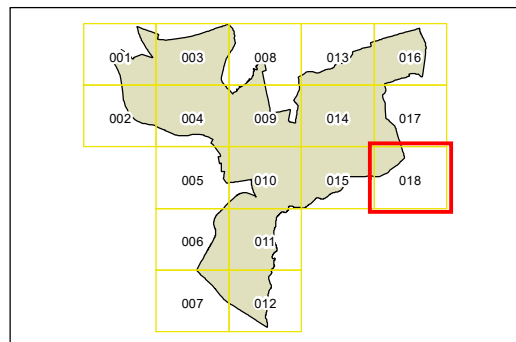
-  Key Site
-  Refer to Clause 6.10
-  Refer to Clause 7.12
-  Refer to Clause 6.19
-  Melrose Park North
-  Area 1
-  Area 2
-  Area 3

Special Provisions Area

- | | |
|--|---|
|  Area 3 |  Area 12 |
|  Area 4 |  Area 14 |
|  Area 5 |  Area 16 |
|  Area 6 |  Area 17 |
|  Area 7 |  Area 18 |
|  Area 9 |  Area 19 |
|  Area 10 |  Area 20 |
|  Area 11 |  Area A |

Cadastre

 Cadastre 01/04/2022 © City of Parramatta



N

0 200 400 Metres

Scale: 1:10,000 @ A3

Projection: GDA 1994
MGA Zone 56

Map identification number:
6250_COM_CL1_018_010_20220413

